


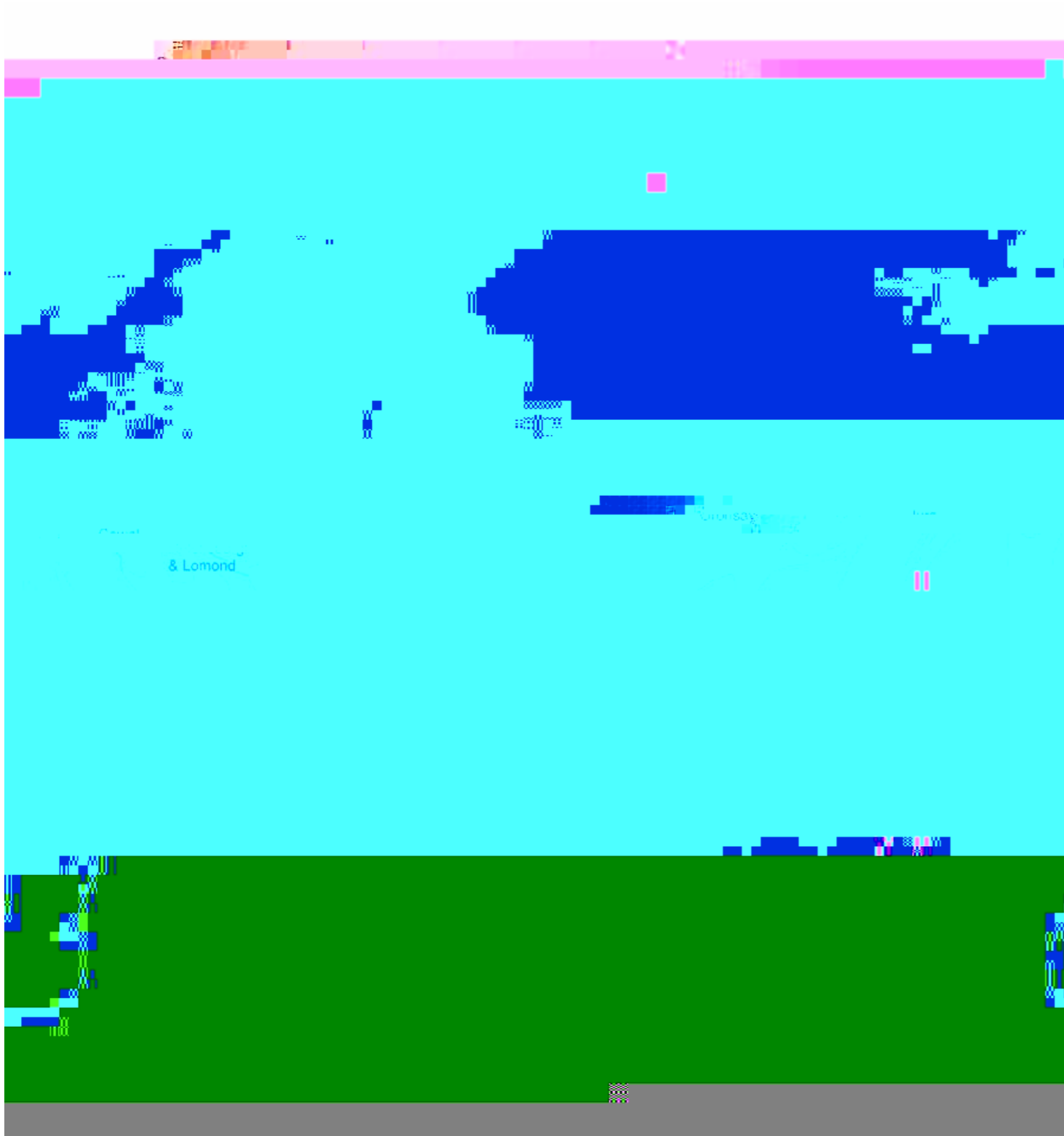
Argyll and Bute Council
Development

Planning Services

Cantonese
本文件請用...

Hindi





Methodology	2-3
Landscape Character - Kintyre Peninsula	4-5
Map Key	6
Site Reference Map - North Kintyre	7
Rural Opportunity Area Assessments, North Kintyre Sites 1-7	8 - 21
Site Reference Maps - South Kintyre	22
Rural Opportunity Area Assessments, South Kintyre Sites 1-24	24-71

A a d B e

|

|

planting (associated with existing trees, woodland or other shrubs)
to screen development;

i' 7cbgXf'ja dcfhUbj Jk gZca fX!hcd'WU'fcUg'

Upland Forest Moor Mosaic LCT

H\Y_ YmWUFUMf ghVcZhlg'UbXgWdYWUFUMf maYzfYy Ubhc'hY
study, are:

- i' I d'UbXd'UMU'k Jh' fci bXXfX'Yg'WU' [mci hMc dg'UbX' .
Ub'ffY[i' U' d'fcU'Y/
- i' I d'UbX'c'Wg/
- i' K JbX|b| 'bUffck' ['Ybg'UbXk X'f'fj' Yf'j' U'Yng/
- i' 9l h'bgj' Yz'U'f' [Y'g'WY'a cg'U'W'c'Z'c'f'Y'g'f'm'd'U'h'U'hc'bg'UbX' .
ga'U'f'Y'U'g'c'Z'cd'Y'b'a'ccf'UbX/
- i' B'c'U'Y'X'V'ci' b'X'f'Y'g/
- i' J'Y'f'm'Z'k' 'Vi' |X|b|g'c'W'U'g'cb'U'lg'c'U'h'X'X'k'Y' |b|g'cb'Y'X'Y'g' .
c'Z'a'ccf/
- i' @|h'Y'U'W'Y'g'g'f'c'U'X'g'm'd|W'm'Z' `ck'g'c'f'Y' |b'Y'g/
- i' 8'Y'Y' |W' |g'c' U'h'X'W'h'U' |Y'g'Ub'X'Z'f'a' 'Vi' |X|b|g'



The main landscape issues that need to be considered, with regards to
h'Y'd'f'c'd'c'g'X'm'Y'c'Z'X'j' Y'c'd'a' Y'b'z'k' J'h' |b' |h' |g' 'Ub'X'g'W'd'Y'm'Y'U'Y.

- i' 7cbgYf'j' U'hc'b'c'Z'h'Y'b'U'i' f'U'W'U'F'U'M'f'c'Z'g'Y'g'h'j' Yz'
undeveloped shoreline landscapes;
- i' 7cbgXf'U'hc'b'c'Z'h'Y'ja' d'U'W'c'Z'U'n'b'Y'k' 'Vi' |h'
X'Y'j' Y'c'd'a' Y'b'hc'b'h'Y'j' J'k' g'Z'ca' 'c'd'd'c'g'h'Y'g'c'f'Y'g/
- i' 9'bg' f'Y'h'U'i'U' 'b'Y'k' X'Y'j' Y'c'd'a' Y'b'h' |g'U'g'c'W'h'X'k' J'h' .
V'c'U'X'Y'Z'd'U'h' |b| 'Ub'X'h'U'id'f'c'd'Y'f'h'Y'g'k' J'h' 'Ub'
PO 10

g UHX[fci dg'cZM]X]b[g'UbXZfa g'UbX
C dyb' UbXgWdYk]h' Zk' hfYg'VUWXVrhYd'a ccf'UbXf]X]Yg'

The main landscape issues that need to be considered, with regards to the proposed type of development, within this landscape type are:

- H\YcdYb' UbXgWdY' a YUbg'Yl]gh]b['vi]X]b[g'UfYj]g]VY'cj Yf'`cb]' X]g]UbWg]I' bYk' 'vi]X]b[g'g'ci' X'VY'UW'w'a d]Ub]YX'Vrh]M] h]bg]j] YZhfYY planting (preferably mixed, broad-leaved species); and
- 5j c]X]Vi]h]X]j] Ycda Ybh]b]i d'UbX'UfY]g]z]d]f]h]W'f' mb]Yf' fc]W]m] outcrops or on the coastal cliffs, where it would be particularly d]fca]b]Ybh]UbX'ci h]c]Z_]Yd]b]l']k]h' h]Yk]X]z]b]U]h] f]U'W]Uf]U]M]f' c]Z]h]Y' UfYU'



9l fUMZca 'UbXgWdY5ggYga YbhcZ5f[m] / HAY:]fh' cZ7 nXY
fCB < FYj]Yk' bi a Wf'+, z9bj]f]c]ba Yb]U'FYg]i f]W]g'A]U]U]Ya Yb]z%' - *L